

# Introduction to Land Records

South Australia Government Records relating to Land ownership and Land boundaries by Janet Fuller

## . Acronyms:

SAILIS - South Australian Integrated Land Information System  
<https://sailis.lssa.com.au>

LSSA - Land Services SA <https://landservices.com.au> Level 9, 101  
Grenfell Street, Adelaide

NUA - Old System Land (fee simple)

RPA - Real Property Act (fee simple)

CT - Certificate(s) of Title

TATS - Torrens Automated Title System

SAPPA - South Australian Property and Planning Atlas  
<https://sappa.plan.sa.gov.au>

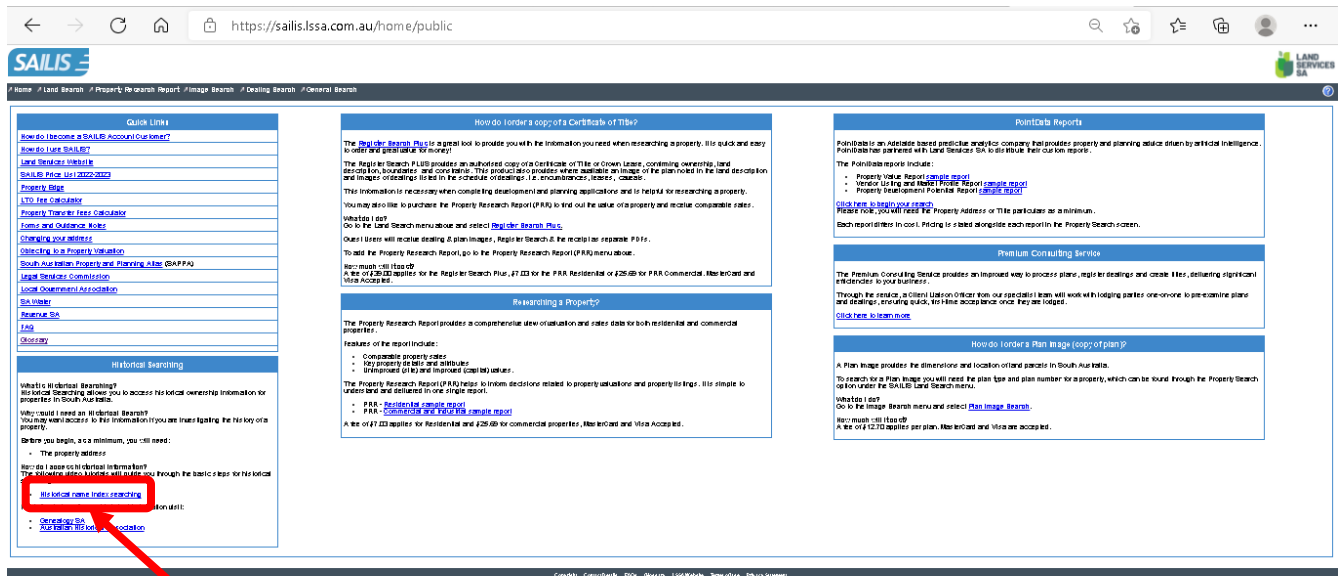
DCDB - Digital Cadastre Data Base

## "Land" Tenure Types

- Crown Land
  - Un-alienated
  - Annual Licence
  - Government Reserve
- Crown Lease, term or perpetual
- Government Road
- Fee Simple – Old System Land & Real Property Act Land

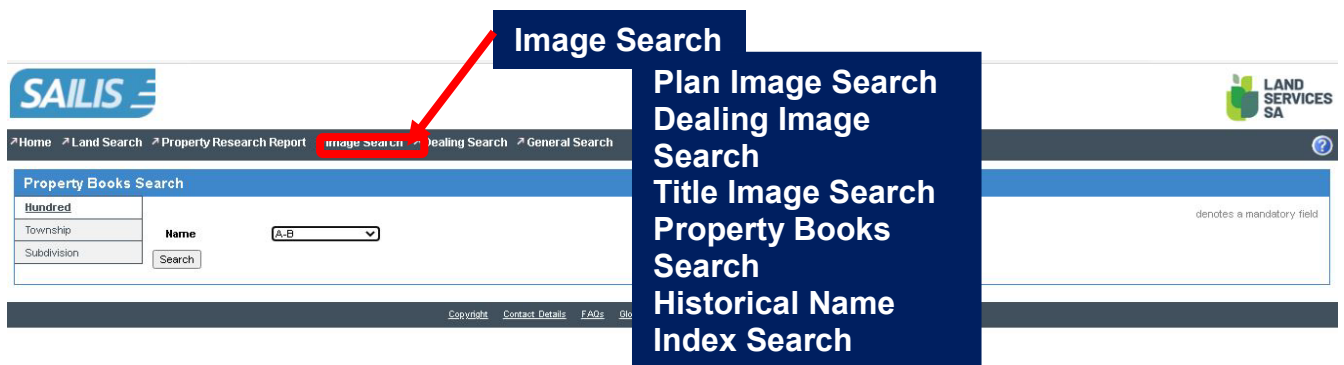
**SAILIS** <https://sailis.lssa.com.au> (Log-on as a Guest User)

Check out the Historical name index hyperlink tutorial...



**[Historical name index searching \(tutorial link\)](#)**

Other searches: -



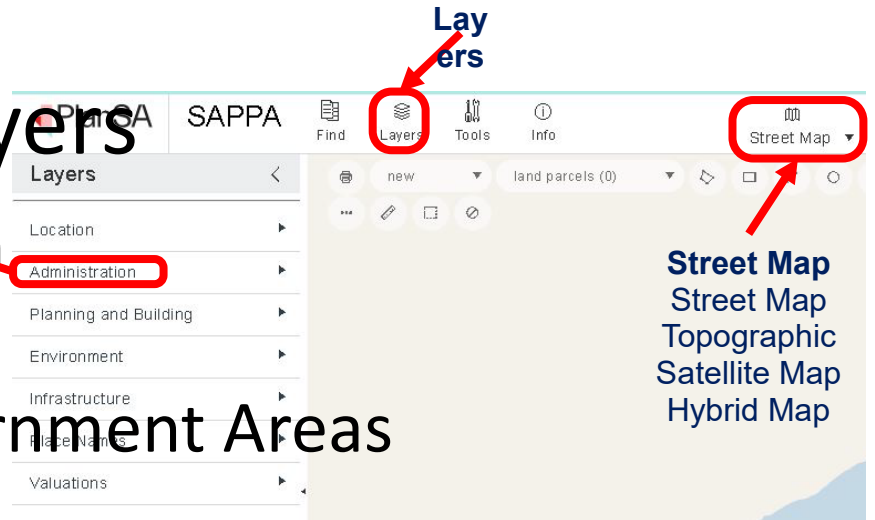
**SAPPA** <https://sappa.plan.sa.gov.au>

Expand the drop-down arrows in the left margin, tick on/off layers in list...

# SAPPA – Layers

## Administration

- Hundreds
- Local Government Areas
- Etc.



To find parcels or Place Names (Expand the drop-down)....

# SAPPA – Pa

# SAPPA – Plac

